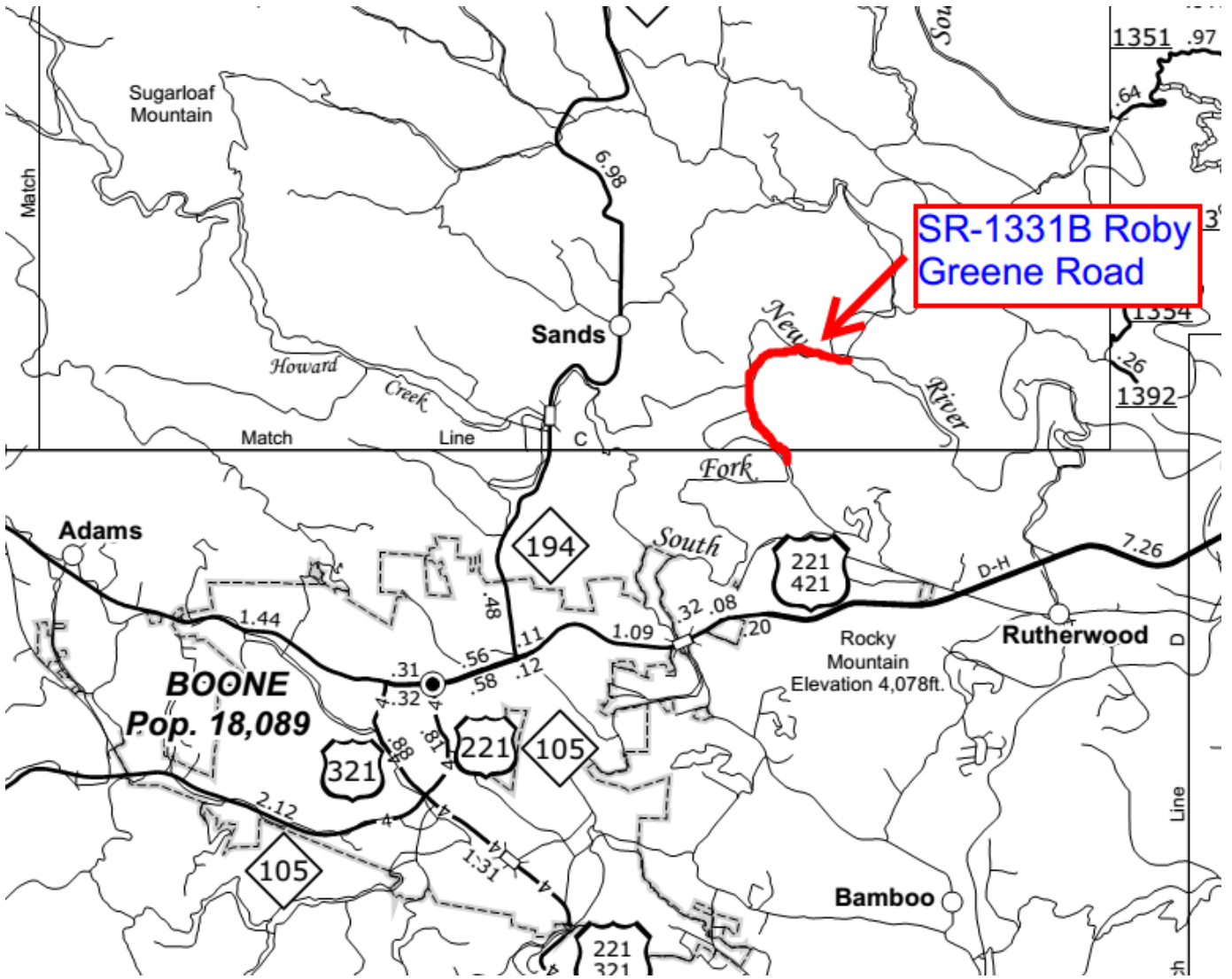


Vicinity Map

WBS Element: 11C.095101
Watauga County



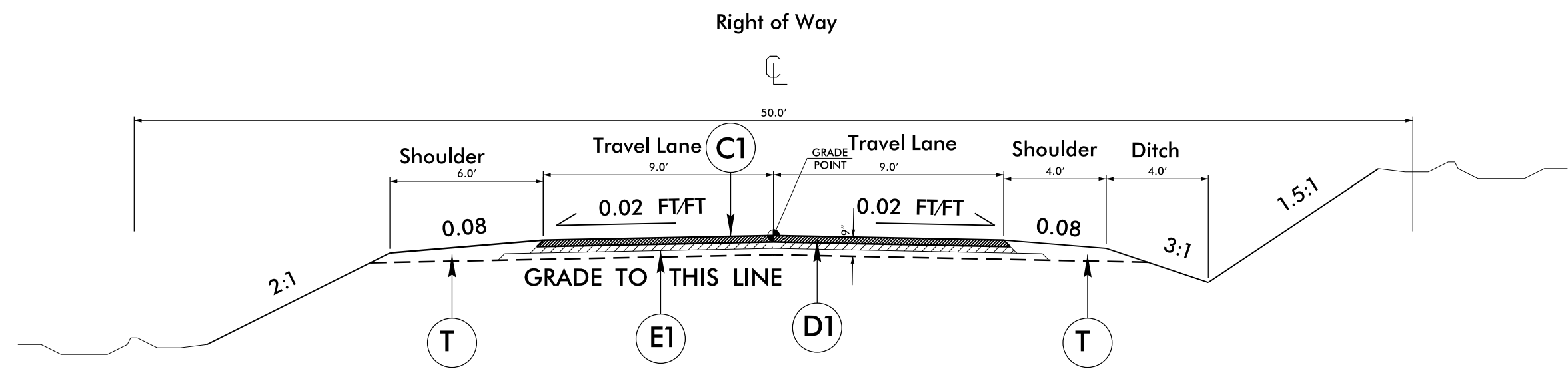
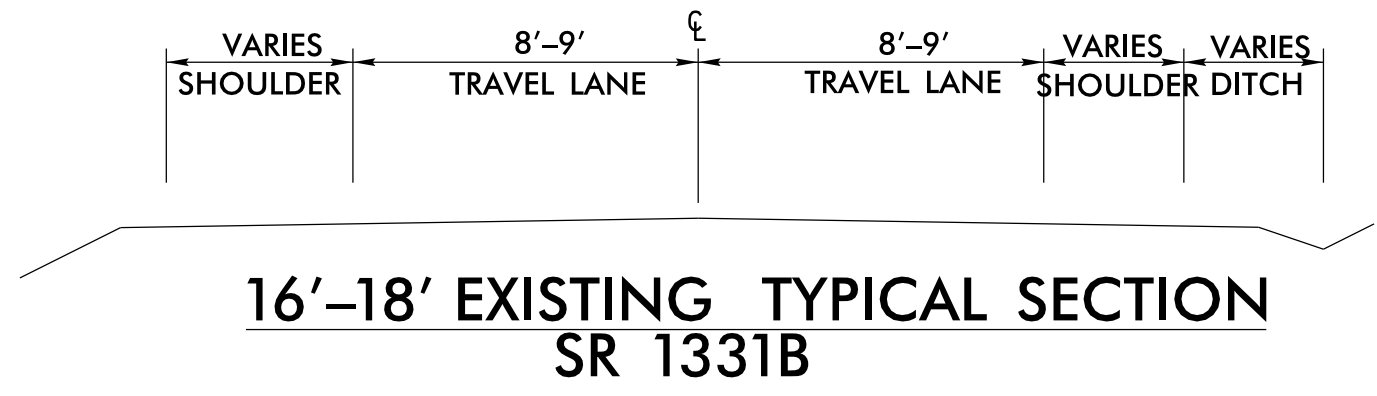
6/2/99

PROJECT REFERENCE NO.	SHEET NO.
WA-1331B	2
ROADWAY DESIGN ENGINEER	PAVEMENT DESIGN ENGINEER
ROBY GREENE	ROBY GREENE
11C.095101	

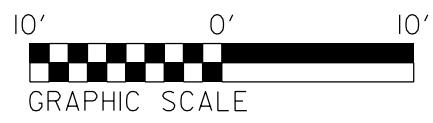
SR1331B

Revised
April 18, 2012

Rotated, moved and tied to
GPS Control for L&S Project#B4836



C1	AST
D1	3" AC1C I19.0B Plant MIX
E1	6" AGGREGATE BASE COURSE
T	SHOULDER MATERIAL



I:\AUG-2015 09:14
 R:\Road\Projects\Secondary\Watauga\SR1331B.Roby_Greene\Drawings\sr1331b_typ_2.dgn
 11/11/11 11:24:11

PROJECT NO.	SHEET NO.	TOTAL NO.
11C.095101	1	1

SUMMARY OF QUANTITIES

PROJECT NO	COUNTY	MAP NO	ROUTE	TYP	LANES	LANE TYPE	LENGTH MI	WIDTH FT	BORROW EXCAVATION CY	AGGREGATE BASE COURSE TONS	CONDITIONING EXISTING BASE MSY	INCIDENTAL STONE BASE TONS	SHOULDER RECONSTRUCTION SMI	INTERMEDIATE COURSE, I19.0B TONS	ASPHALT BINDER FOR PLANT MIX TONS	ASPHALT SURFACE TREATMENT, TRIPLE SEAL SY	EMULSION FOR ASPHALT SURFACE TREATMENT GAL	BLOTTING SAND TON	SEED & MULCHING AC	481000000-E 4" WHITE PAINT LF	481000000-E 4" YELLOW PAINT lf
11C.095101	Watauga	1	SR 1331B	1	2	2WU	1.4	19	280	100	16.5	100	2.80	2,800	134	15,605	12,172	25	1.35	29,568	29,568.00
TOTAL FOR PROJ NO. 11C.095101									280	100	16.5	100	2.80	2,800	134	15,605	12,172	25	1.35	29,568	29,568.00